

BOUNDARY COMMISSION FOR SCOTLAND*

INFORMATION PAPER

SCOTTISH PARLIAMENT CONSTITUENCIES AND REGIONS: 2011 ONWARDS

* Under the terms of s.8 of the Scotland Act 2016, responsibility for reviews of Scottish Parliament boundaries passed from the Boundary Commission for Scotland to the Local Government Boundary Commission for Scotland(LGBCS) with effect from 18 May 2017. Information relating to Scottish Parliament constituencies and regions after this date will be found on the LGBCS website.



Boundary Commission for Scotland
Thistle House
91 Haymarket Terrace
Edinburgh
EH12 5HD

www.bcomm-scotland.independent.gov.uk

Telephone: 0131 244 2001
Email: bcs@scottishboundaries.gov.uk

2017

This is one of a series of Information Papers from the Boundary Commission for Scotland. The series currently comprises the following titles:

- The Commission - a general guide
- Scottish Parliament constituencies and regions: 2011 onwards
- UK Parliament constituencies in Scotland: 2005 onwards
- Constituency names since 1950

- Scottish Parliament constituencies and regions: 1999 - 2011
- UK Parliament constituencies in Scotland: 1997 - 2005
- UK Parliament constituencies in Scotland: 1983 - 1997
- UK Parliament constituencies in Scotland: 1974 - 1983
- UK Parliament constituencies in Scotland: 1955 - 1974
- UK Parliament constituencies in Scotland: 1950 - 1955
- European constituencies in Scotland: 1979 - 1999

- UK Parliament constituencies in Scotland: 1832 - 1950

These publications are available to download free of charge from the **Publications** section of our website: www.bcomm-scotland.independent.gov.uk. Paper copies are available on request. Any enquiries regarding this publication should be sent to us at the contact details on the cover.

© Boundary Commission for Scotland, 2017

This information is licensed under the terms of the Open Government Licence. To view this licence, visit <http://www.nationalarchives.gov.uk/doc/open-government-licence/> or write to the Information Policy Team, The National Archives, Kew, Richmond, Surrey, TW9 4DU, or e-mail: psi@nationalarchives.gsi.gov.uk.

Scottish Parliament constituencies and regions: 2011 onwards

This paper explains the constituencies and regions in use for elections to the Scottish Parliament from May 2011 onwards, and their relationship with local government boundaries in Scotland.

The Boundary Commission for Scotland submitted its report on the First Periodic Review of Scottish Parliament Boundaries on 26 May 2010: the review had commenced in July 2007. The Scottish Parliament constituencies and regions recommended by the report were implemented by the Scottish Parliament (Constituencies and Regions) Order 2010 (SI 2010/2691) and used in the election in 2011 and 2016.

These constituencies and regions replaced those used by the Scottish Parliament from its inception in 1999 until 2011, which are described in detail in our Information Paper *Scottish Parliament constituencies and regions: 1999-2011*.

The Boundary Commission for Scotland conducted an interim review between April and October 2013 which resulted in minor changes to 2 constituencies, as a consequence of a small change to local government boundaries in April 2011. The amendments were implemented by the Scottish Parliament (Constituencies and Regions) Order 2014 (SI 2014/501), and will be used in elections from 2016 onwards.

The modern Scottish Parliament came into being in 1999 as a consequence of the passage of the Scotland Act 1998, which came into force on 19 November 1998. The first election took place on 6 May 1999, and devolved power was transferred from the UK Parliament to the Scottish Parliament on 1 July 1999. The Scotland Act 1998 specifies that elections take place on the first Thursday in May every 4 years, and this was the case in 1999, 2003, 2007 and 2011. The Fixed-term Parliaments Act 2011 amended this to specify that the Scottish Parliament election scheduled for 2015 would instead take place on 5 May 2016 in order to avoid clashing with the UK Parliament election expected in May 2015.

The number of constituencies for the Scottish Parliament is fixed as 73: The Boundary Commission for Scotland had no power to change that. The legislation requires that the Orkney Islands and the Shetland Islands each comprise a constituency, and gives the Commission responsibility for making recommendations for the other constituencies. Each constituency is designated as either a county constituency or a burgh constituency. These designations affect the allowable expenses by candidates during elections.

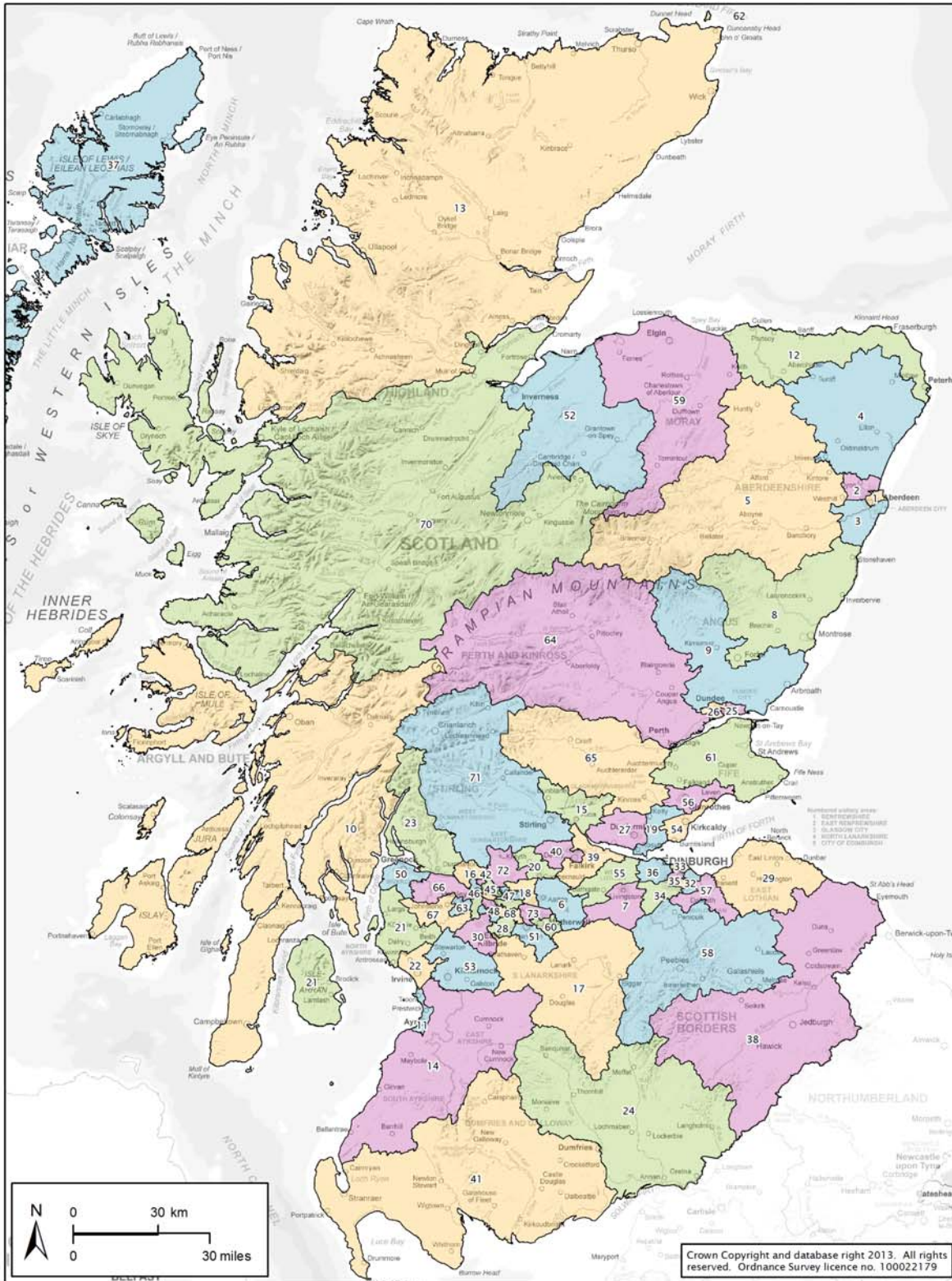
The Scottish Parliament electoral system also requires 8 regions, each of which comprises the extent of a number of whole constituencies.

An alphabetical list of the Scottish Parliament constituencies and their designations, and the Scottish Parliament regions, is at Appendix A. A list of which constituencies and regions cover each of Scotland's 32 local government areas appears at Appendix B. A list of the local government electoral wards which cover each constituency appears at Appendix C.

An explanation of Scottish Parliament constituencies and regions at other times and of UK Parliament constituencies in Scotland can be found in other Information

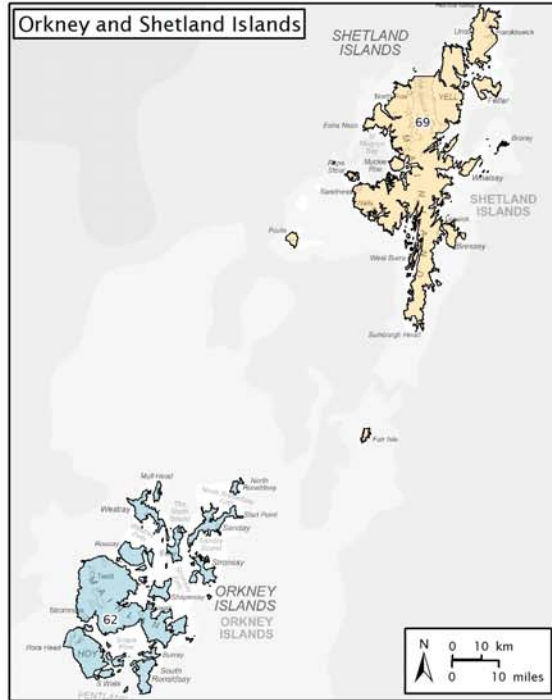
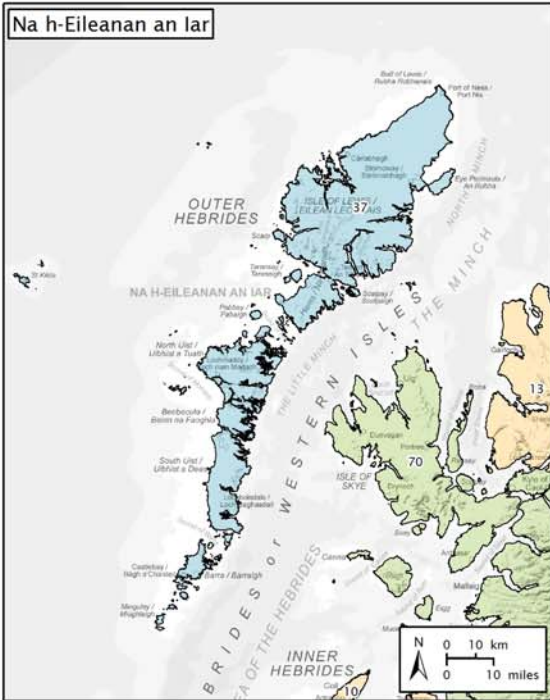
Papers. There is a complete list of our Information Papers on the inside front cover of this paper.

Scottish Parliament constituencies: 2011 onwards Mainland constituencies



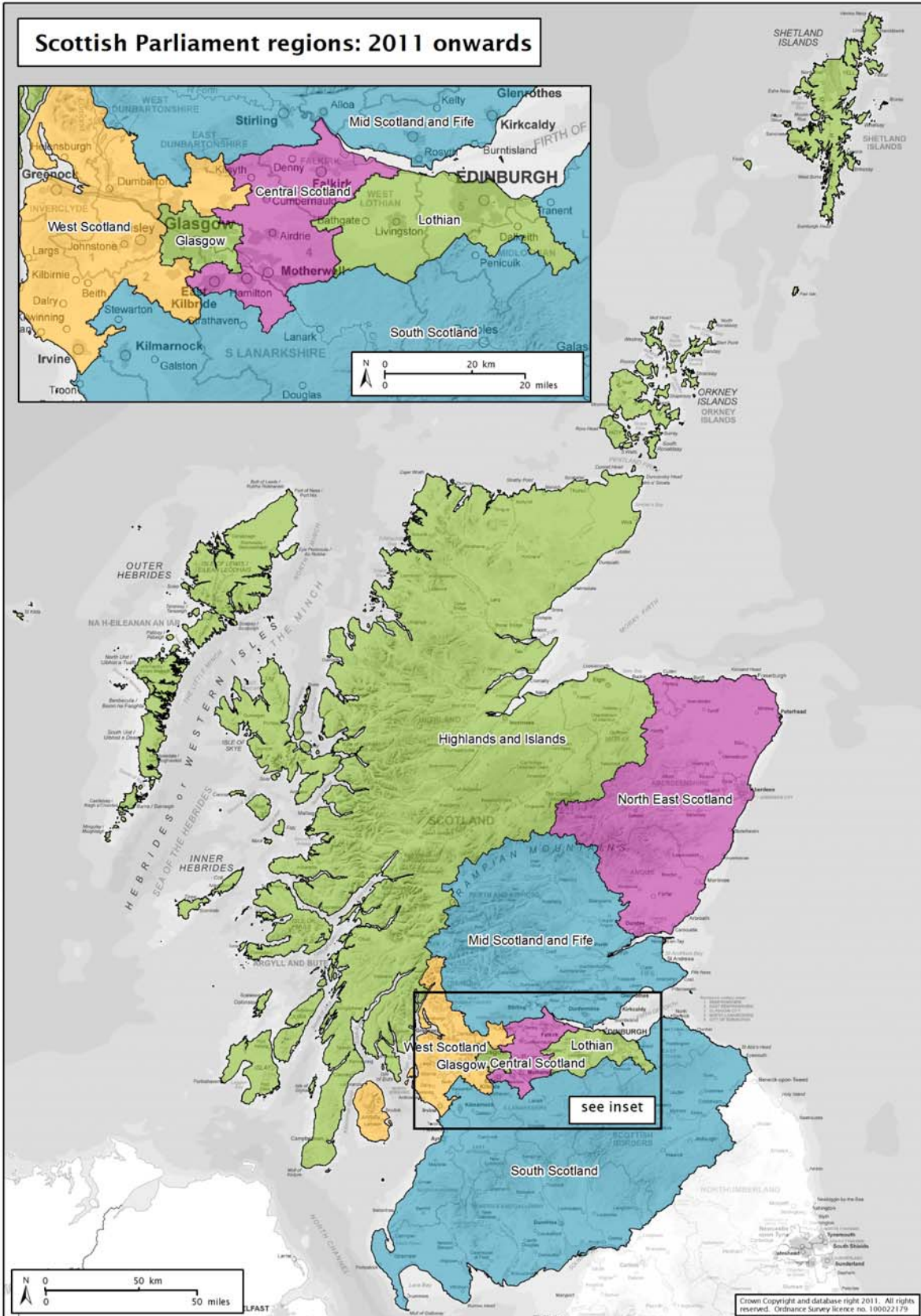
Scottish Parliament constituencies and regions: 2011 onwards

Scottish Parliament constituencies: 2011 onwards
Island and central belt constituencies



1 Aberdeen Central	burgh	16 Clydebank and Milngavie	county	31 Edinburgh Central	burgh	46 Glasgow Pollok	burgh	60 Motherwell and Wishaw	burgh
2 Aberdeen Donside	burgh	17 Clydesdale	county	32 Edinburgh Eastern	burgh	47 Glasgow Provan	burgh	61 North East Fife	county
3 Aberdeen South and North Kincardine	burgh	18 Coatbridge and Chryston	county	33 Edinburgh Northern and Leith	burgh	48 Glasgow Shettleston	burgh	62 Orkney Islands	county
4 Aberdeenshire East	county	19 Covenanter	county	34 Edinburgh Pentlands	burgh	49 Glasgow Southside	burgh	63 Paisley	burgh
5 Aberdeenshire West	county	20 Cumbernauld and Kilsyth	county	35 Edinburgh Southern	burgh	50 Greenock and Inverclyde	burgh	64 Perthshire North	county
6 Airdrie and Shotts	burgh	21 Cuninghame North	county	36 Edinburgh Western	burgh	51 Hamilton, Larkhall and Stonehouse	burgh	65 Perthshire South and Kinross-shire	county
7 Almond Valley	county	22 Cuninghame South	county	37 Eileanan an Iar, Na h-	county	52 Inverness and Nairn	county	66 Renfrewshire North and West	county
8 Angus North and Mearns	county	23 Dumbarton	county	38 Etrick, Roxburgh and Berwickshire	county	53 Kilmarnock and Irvine Valley	county	67 Renfrewshire South	county
9 Angus South	county	24 Dumfriesshire	county	39 Falkirk East	burgh	54 Kirkcaldy	county	68 Rutherglen	burgh
10 Argyll and Bute	county	25 Dundee City East	burgh	40 Falkirk West	burgh	55 Linlithgow	county	69 Shetland Islands	county
11 Ayr	burgh	26 Dundee City West	burgh	41 Galloway and West Dumfries	burgh	56 Mid Fife and Glenrothes	county	70 Skye, Lochaber and Badenoch	county
12 Banffshire and Buchan Coast	county	27 Dunfermline	county	42 Glasgow Anniesland	burgh	57 Midlothian North and Musselburgh	burgh	71 Stirling	county
13 Caithness, Sutherland and Ross	county	28 East Kilbride	burgh	43 Glasgow Cathcart	burgh	58 Midlothian South, Tweeddale and Lauderdale	burgh	72 Strathkelvin and Bearsden	county
14 Carrick, Cumnock and Doon Valley	county	29 East Lothian	county	44 Glasgow Kelvin	burgh	59 Moray	burgh	73 Uddingston and Bellshill	burgh
15 Clackmannanshire and Dunblane	county	30 Eastwood	county	45 Glasgow Maryhill and Springburn	burgh				





Appendix A – Constituencies and Regions

Constituency names and designations

There are 27 burgh constituencies and 46 county constituencies.

Constituency name	Designation
Aberdeen Central	Burgh
Aberdeen Donside	Burgh
Aberdeen South and North Kincardine	County
Aberdeenshire East	County
Aberdeenshire West	County
Airdrie and Shotts	Burgh
Almond Valley	County
Angus North and Mearns	County
Angus South	County
Argyll and Bute	County
Ayr	Burgh
Banffshire and Buchan Coast	County
Caithness, Sutherland and Ross	County
Carrick, Cumnock and Doon Valley	County
Clackmannanshire and Dunblane	County
Clydebank and Milngavie	County
Clydesdale	County
Coatbridge and Chryston	Burgh
Cowdenbeath	County
Cumbernauld and Kilsyth	County
Cunninghame North	County
Cunninghame South	County
Dumbarton	County
Dumfriesshire	County
Dundee City East	Burgh
Dundee City West	Burgh
Dunfermline	County
East Kilbride	Burgh
East Lothian	County
Eastwood	County
Edinburgh Central	Burgh
Edinburgh Eastern	Burgh
Edinburgh Northern and Leith	Burgh
Edinburgh Pentlands	Burgh
Edinburgh Southern	Burgh
Edinburgh Western	Burgh
Eileanan an Iar, Na h-	County
Ettrick, Roxburgh and Berwickshire	County
Falkirk East	County
Falkirk West	County
Galloway and West Dumfries	County
Glasgow Anniesland	Burgh
Glasgow Cathcart	Burgh
Glasgow Kelvin	Burgh
Glasgow Maryhill and Springburn	Burgh
Glasgow Pollok	Burgh

Boundary Commission for Scotland

Scottish Parliament constituencies and regions: 2011 – onwards
Appendix B – Coverage of local government areas

Constituency name	Designation
Glasgow Provan ¹	Burgh
Glasgow Shettleston	Burgh
Glasgow Southside	Burgh
Greenock and Inverclyde	County
Hamilton, Larkhall and Stonehouse	Burgh
Inverness and Nairn	County
Kilmarnock and Irvine Valley	County
Kirkcaldy	County
Linlithgow	County
Mid Fife and Glenrothes	County
Midlothian North and Musselburgh	County
Midlothian South, Tweeddale and Lauderdale	County
Moray	County
Motherwell and Wishaw	Burgh
North East Fife	County
Orkney Islands	County
Paisley	Burgh
Perthshire North	County
Perthshire South and Kinross-shire	County
Renfrewshire North and West	County
Renfrewshire South	County
Rutherglen	Burgh
Shetland Islands	County
Skye, Lochaber and Badenoch	County
Stirling	County
Strathkelvin and Bearsden ¹	County
Uddingston and Bellshill	Burgh

¹ Minor amendments to Glasgow Provan constituency and Strathkelvin and Bearsden constituency were made in 2014 following the implementation of our interim review by SI 2014/501. The amended constituencies were used from the 2016 election onwards.

Regions

The name of each Scottish Parliament region is listed with the Scottish Parliament constituencies which comprise it.

Central Scotland

- Airdrie and Shotts
- Coatbridge and Chryston
- Cumbernauld and Kilsyth
- East Kilbride
- Falkirk East
- Falkirk West
- Hamilton, Larkhall and Stonehouse
- Motherwell and Wishaw
- Uddingston and Bellshill

Glasgow

- Glasgow Anniesland
- Glasgow Cathcart
- Glasgow Kelvin
- Glasgow Maryhill and Springburn
- Glasgow Pollok
- Glasgow Provan
- Glasgow Shettleston
- Glasgow Southside
- Rutherglen

Highlands and Islands

- Argyll and Bute
- Caithness, Sutherland and Ross
- Eileanan an Iar, Na h-
- Inverness and Nairn
- Moray
- Orkney Islands
- Shetland Islands
- Skye, Lochaber and Badenoch

Lothian

- Almond Valley
- Edinburgh Central
- Edinburgh Eastern
- Edinburgh Northern and Leith
- Edinburgh Pentlands
- Edinburgh Southern
- Edinburgh Western
- Linlithgow
- Midlothian North and Musselburgh

Mid Scotland and Fife

- Clackmannanshire and Dunblane
- Cowdenbeath
- Dunfermline
- Kirkcaldy
- Mid Fife and Glenrothes
- North East Fife
- Perthshire North
- Perthshire South and Kinross-shire
- Stirling

North East Scotland

- Aberdeen Central
- Aberdeen Donside
- Aberdeen South and North Kincardine
- Aberdeenshire East
- Aberdeenshire West
- Angus North and Mearns
- Angus South
- Banffshire and Buchan Coast
- Dundee City East
- Dundee City West

South Scotland

- Ayr
- Carrick, Cumnock and Doon Valley
- Clydesdale
- Dumfriesshire
- East Lothian
- Ettrick, Roxburgh and Berwickshire
- Galloway and West Dumfries
- Kilmarnock and Irvine Valley
- Midlothian South, Tweeddale and Lauderdale

West Scotland

- Clydebank and Milngavie
- Cunninghame North
- Cunninghame South
- Dumbarton
- Eastwood
- Greenock and Inverclyde
- Paisley
- Renfrewshire North and West
- Renfrewshire South
- Strathkelvin and Bearsden

Appendix B - Coverage of local government areas

This Appendix lists the Scottish Parliament constituencies that are wholly contained or partly contained within each council area in Scotland, and the Scottish Parliament regions which cover each council area. No Scottish Parliament regions are wholly contained within a single council area.

Council area	Whole constituencies	Part constituencies	Parliamentary regions
Aberdeen City	Aberdeen Central Aberdeen Donside	Aberdeen South and North Kincardine	North East Scotland
Aberdeenshire	Aberdeenshire East Aberdeenshire West	Aberdeen South and North Kincardine Angus North and Mearns Banffshire and Buchan Coast	North East Scotland
Angus	Angus South	Angus North and Mearns	North East Scotland
Argyll and Bute	Argyll and Bute	Dumbarton	Highlands and Islands West Scotland
Clackmannanshire		Clackmannanshire and Dunblane	Mid Scotland and Fife
Dumfries and Galloway	Dumfriesshire Galloway and West Dumfries		South Scotland
Dundee City	Dundee City East Dundee City West		North East Scotland
East Ayrshire	Kilmarnock and Irvine Valley	Carrick, Cumnock and Doon Valley	South Scotland
East Dunbartonshire	Strathkelvin and Bearsden ²	Clydebank and Milngavie	West Scotland
East Lothian	East Lothian	Midlothian North and Musselburgh	Lothian South Scotland
East Renfrewshire	Eastwood	Renfrewshire South	West Scotland
Edinburgh, City of	Edinburgh Central Edinburgh Eastern Edinburgh Northern and Leith Edinburgh Pentlands Edinburgh Southern Edinburgh Western		Lothian
Eileanan an Iar, Na h-	Na h-Eileanan an Iar		Highlands and Islands
Falkirk	Falkirk East Falkirk West		Central Scotland
Fife	Cowdenbeath Dunfermline Kirkcaldy Mid Fife and Glenrothes North East Fife		Mid Scotland and Fife

² At the 2011 election, a minor part of Strathkelvin and Bearsden constituency was in Glasgow City council area, and a minor part of Glasgow Provan constituency and Glasgow region was in East Dunbartonshire council area. This was rectified from the 2016 election by our interim review of 2014.

Scottish Parliament constituencies and regions: 2011 onwards
Appendix B – Coverage of local government areas

Council area	Whole constituencies	Part constituencies	Parliamentary regions
Glasgow City	Glasgow Anniesland Glasgow Cathcart Glasgow Kelvin Glasgow Maryhill and Springburn Glasgow Pollok Glasgow Provan ³ Glasgow Shettleston Glasgow Southside		Glasgow
Highland	Caithness, Sutherland and Ross Inverness and Nairn Skye, Lochaber and Badenoch		Highlands and Islands
Inverclyde	Greenock and Inverclyde	Renfrewshire North and West	West Scotland
Midlothian		Midlothian North and Musselburgh Midlothian South, Tweeddale and Lauderdale	Lothian South Scotland
Moray	Moray	Banffshire and Buchan	Highlands and Islands North East Scotland
North Ayrshire	Cunninghame North Cunninghame South		West Scotland
North Lanarkshire	Airdrie and Shotts Coatbridge and Chryston Cumbernauld and Kilsyth Motherwell and Wishaw	Uddingston and Bellshill	Central Scotland
Orkney Islands	Orkney Islands		Highlands and Islands
Perth and Kinross	Perthshire North Perthshire South and Kinross-shire		Mid Scotland and Fife
Renfrewshire	Paisley	Renfrewshire North and West Renfrewshire South	West Scotland
Scottish Borders	Ettrick, Roxburgh and Berwickshire	Midlothian South, Tweeddale and Lauderdale	South Scotland
Shetland Islands	Shetland Islands		Highlands and Islands
South Ayrshire	Ayr	Carrick, Cumnock and Doon Valley	South Scotland

³ At the 2011 election, a minor part of Glasgow Provan constituency was in East Dunbartonshire council area, and a minor part of Strathkelvin and Bearsden constituency and West Scotland region was in Glasgow City council area. This was rectified from the 2016 election by our interim review of 2014.

Boundary Commission for Scotland

Scottish Parliament constituencies and regions: 2011 onwards
Appendix B - Coverage of local government areas

Council area	Whole constituencies	Part constituencies	Parliamentary regions
South Lanarkshire	Clydesdale East Kilbride Hamilton, Larkhall and Stonehouse Rutherglen	Uddingston and Bellshill	Central Scotland Glasgow South Scotland
Stirling	Stirling	Clackmannanshire and Dunblane	Mid Scotland and Fife
West Dunbartonshire		Clydebank and Milngavie Dumbarton	West Scotland
West Lothian	Almond Valley Linlithgow		Lothian

Appendix C - Constituencies and wards

This Appendix lists the local government electoral wards that are wholly or partly contained within each Scottish Parliament constituency.

The wards are listed in 2 columns, depending on whether they are wholly contained within a constituency, or partly contained within a constituency. The percentages in the "Part ward" column are the proportion of the ward electorate within that constituency, rounded to the nearest 5%. As a result of the rounding, there are a number of cases where the percentage recorded is either 100% or 0%.

The electorate used is the July 2007 electorate in our Report on our First Periodic Review of Scottish Parliament Boundaries which recommended these constituencies. The wards are those defined after the Local Government Boundary Commission for Scotland's Fourth Statutory Reviews of Electoral Arrangements, incorporating amendments made in 2010 and 2011 subsequent to reviews by the Local Government Boundary Commission for Scotland. These wards were first used for elections in 2007.

Scottish Parliament constituency	Council area	Whole ward	Part ward
Aberdeen Central	Aberdeen City	6, 7, 8	5 (50%), 10(55%), 11 (30%), 12(55%)
Aberdeen Donside	Aberdeen City	1, 2, 3, 4	5 (50%)
Aberdeen South and North Kincardine	Aberdeen City	9, 13	10(45%), 11(70%), 12 (45%)
	Aberdeenshire	17	
Aberdeenshire East	Aberdeenshire	4, 7, 8, 9, 11	6 (15%), 12 (40%)
Aberdeenshire West	Aberdeenshire	10, 13, 14, 15, 16	12 (60%), 18 (15%)
Airdrie and Shotts	North Lanarkshire	7, 8, 11, 12	
Almond Valley	West Lothian	3, 4, 5, 6	7 (10%)
Angus North and Mearns	Aberdeenshire	19	18 (85%)
	Angus	2, 3, 8	
Angus South	Angus	1, 4, 5, 6, 7	
Argyll and Bute	Argyll and Bute	1, 2, 3, 4, 5, 6, 7, 8	
Ayr	South Ayrshire	1, 2, 3, 4, 5	
Banffshire and Buchan Coast	Aberdeenshire	1, 2, 3, 5	6 (85%)
	Moray	3	2 (45%)
Caithness, Sutherland and Ross	Highland	1, 2, 3, 4, 5, 7, 8	6 (80%)
Carrick, Cumnock and Doon Valley	East Ayrshire	7, 8, 9	
	South Ayrshire	6, 7, 8	
Clackmannanshire and Dunblane	Clackmannanshire	all	
	Stirling	3	
Clydebank and Milngavie	East Dunbartonshire	1, 2	
	West Dunbartonshire	4, 5, 6	
Clydesdale	South Lanarkshire	1, 2, 3, 4	5 (65%)
Coatbridge and Chryston	North Lanarkshire	5, 6, 9, 10	
Cowdenbeath	Fife	5, 6, 8, 9	7 (90%)
Cumbernauld and Kilsyth	North Lanarkshire	1, 2, 3, 4	
Cunninghame North	North Ayrshire	5, 6, 7, 8	4 (55%)
Cunninghame South	North Ayrshire	1, 2, 3	4 (45%)

Scottish Parliament constituencies and regions: 2011 onwards
Appendix C – Constituencies and wards

Scottish Parliament constituency	Council area	Whole ward	Part ward
Dumbarton	Argyll and Bute	9, 10, 11	
	West Dunbartonshire	1, 2, 3	
Dumfriesshire	Dumfries and Galloway	8, 9, 10, 11, 12, 13	
Dundee City East	Dundee City	7, 8	4 (45%), 5 (90%), 6 (85%)
Dundee City West	Dundee City	1, 2, 3	4 (55%), 5 (10%), 6 (15%)
Dunfermline	Fife	1, 2, 3, 4	7 (10%)
East Kilbride	South Lanarkshire	6, 7, 8, 9, 10	
East Lothian	East Lothian	3, 4, 5, 6, 7	
Eastwood	East Renfrewshire	3, 4, 5, 6	1 (65%)
Edinburgh Central	City of Edinburgh		5 (55%), 6 (40%), 7 (30%), 9 (5%), 10 (15%), 11 (90%), 15 (40%)
Edinburgh Eastern	City of Edinburgh	14	11 (10%), 13 (5%), 16(75%), 17 (100%)
Edinburgh Northern and Leith	City of Edinburgh	12	4 (85%), 5 (10%), 13 (95%)
Edinburgh Pentlands	City of Edinburgh	2, 8	7 (70%)
Edinburgh Southern	City of Edinburgh		7 (0%), 9 (95%), 10(85%), 15(60%), 16 (25%), 17 (0%)
Edinburgh Western	City of Edinburgh	1, 3	4 (15%), 5 (35%), 6 (60%)
Eileanan an Iar, Na h-	Na h-Eileanan an Iar	all	
Ettrick, Roxburgh and Berwickshire	Scottish Borders	4, 6, 7, 8, 9, 10, 11	
Falkirk East	Falkirk	1, 2, 8, 9	4 (80%), 7 (0%)
Falkirk West	Falkirk	3, 5, 6	4 (20%), 7 (100%)
Galloway and West Dumfries	Dumfries and Galloway	1, 2, 3, 4, 5, 6, 7	
Glasgow Anniesland	Glasgow City	13, 14	12 (50%)
Glasgow Cathcart	Glasgow City	1, 2, 7	
Glasgow Kelvin	Glasgow City	10, 11	12 (50%), 16(25%)
Glasgow Maryhill and Springburn	Glasgow City	15, 17	16 (75%)
Glasgow Pollok	Glasgow City	3, 4	5 (50%)
Glasgow Provan ⁴	Glasgow City	18, 21	20 (30%)
Glasgow Shettleston	Glasgow City	9, 19	20 (70%)
Glasgow Southside	Glasgow City	6, 8	5 (50%)
Greenock and Inverclyde	Inverclyde	2, 3, 4, 5, 6	1 (70%)
Hamilton, Larkhall and Stonehouse	South Lanarkshire	18, 19, 20	5 (35%), 17 (75%)
Inverness and Nairn	Highland	14, 15, 16, 17, 18, 19, 20	21 (45%)
Kilmarnock and Irvine Valley	East Ayrshire	1, 2, 3, 4, 5, 6	

⁴ At the 2011 election, the Glasgow Provan constituency included a very small part of East Dunbartonshire ward 6, and Strathkelvin and Bearsden constituency included a very small part of Glasgow City ward 21. This was rectified from the 2016 election by our interim review of 2014.

Scottish Parliament constituencies and regions: 2011 onwards
Appendix C – Constituencies and wards

Scottish Parliament constituency	Council area	Whole ward	Part ward
Kirkcaldy	Fife	10, 11, 12, 13, 23	
Linlithgow	West Lothian	1, 2, 8, 9	7 (90%)
Mid Fife and Glenrothes	Fife	14, 15, 16, 22	
Midlothian North and Musselburgh	East Lothian	1, 2	
	Midlothian	2, 3, 5	4 (80%)
Midlothian South, Tweeddale and Lauderdale	Midlothian	1, 6	4 (20%)
	Scottish Borders	1, 2, 3, 5	
Moray	Moray	1, 4, 5, 6, 7, 8	2 (55%)
Motherwell and Wishaw	North Lanarkshire	16, 18, 19, 20	17 (20%)
North East Fife	Fife	17, 18, 19, 20, 21	
Orkney Islands	Orkney Islands	all	
Paisley	Renfrewshire	3, 5, 6	4 (100%)
Perthshire North	Perth and Kinross	1, 2, 3, 4, 5, 12	
Perthshire South and Kinross-shire	Perth and Kinross	6, 7, 8, 9, 10, 11	
Renfrewshire North and West	Inverclyde		1 (30%)
	Renfrewshire	1, 2, 10, 11	4 (0%), 9 (20%)
Renfrewshire South	East Renfrewshire	2	1 (35%)
	Renfrewshire	7, 8	9 (80%)
Rutherglen	South Lanarkshire	11, 12, 13, 14	15 (100%)
Shetland Islands	Shetland Islands	all	
Skye, Lochaber and Badenoch	Highland	9, 10, 11, 12, 13, 22	6 (20%), 21 (55%)
Stirling	Stirling	1, 2, 4, 5, 6, 7	
Strathkelvin and Bearsden ⁵	East Dunbartonshire	3, 4, 5, 6, 7, 8	
Uddingston and Bellshill	North Lanarkshire	13, 14, 15	17 (80%)
	South Lanarkshire	16	15 (0%), 17 (25%)

⁵ At the 2011 election, Strathkelvin and Bearsden constituency included a very small part of Glasgow City ward 21, and Glasgow Provan constituency included a very small part of East Dunbartonshire ward 6. This was rectified from the 2016 election by our interim review of 2014.