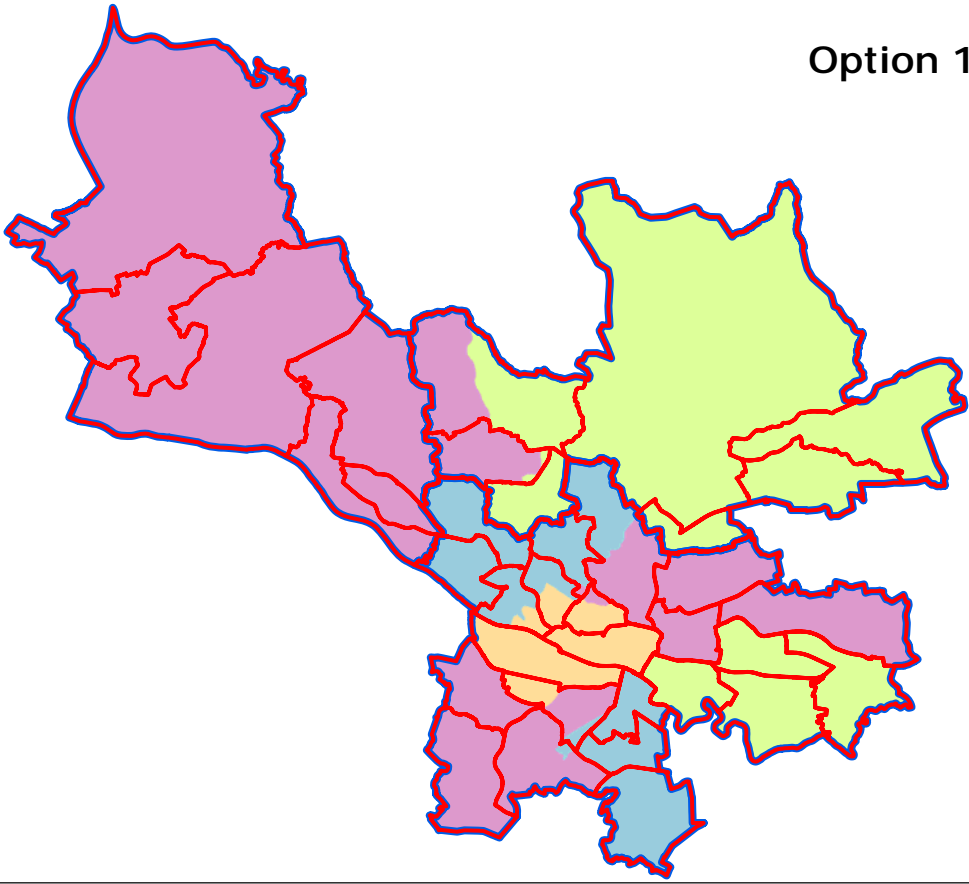
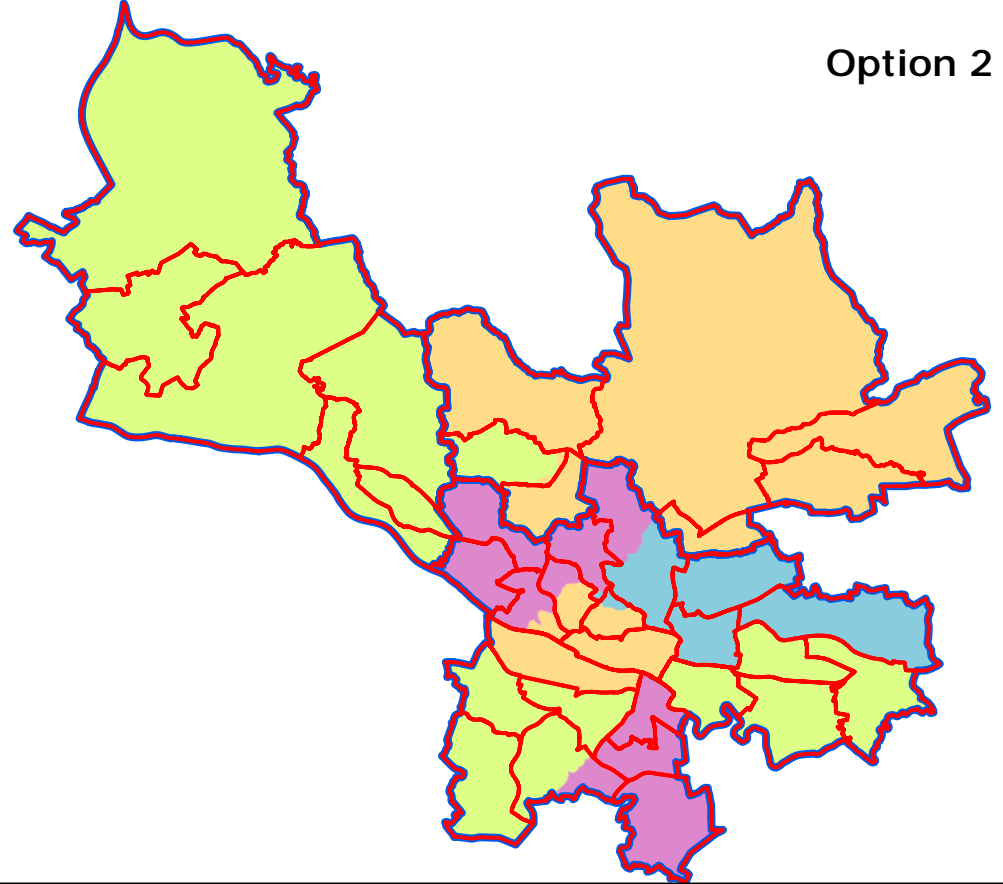


— existing council area boundary
— new ward boundary

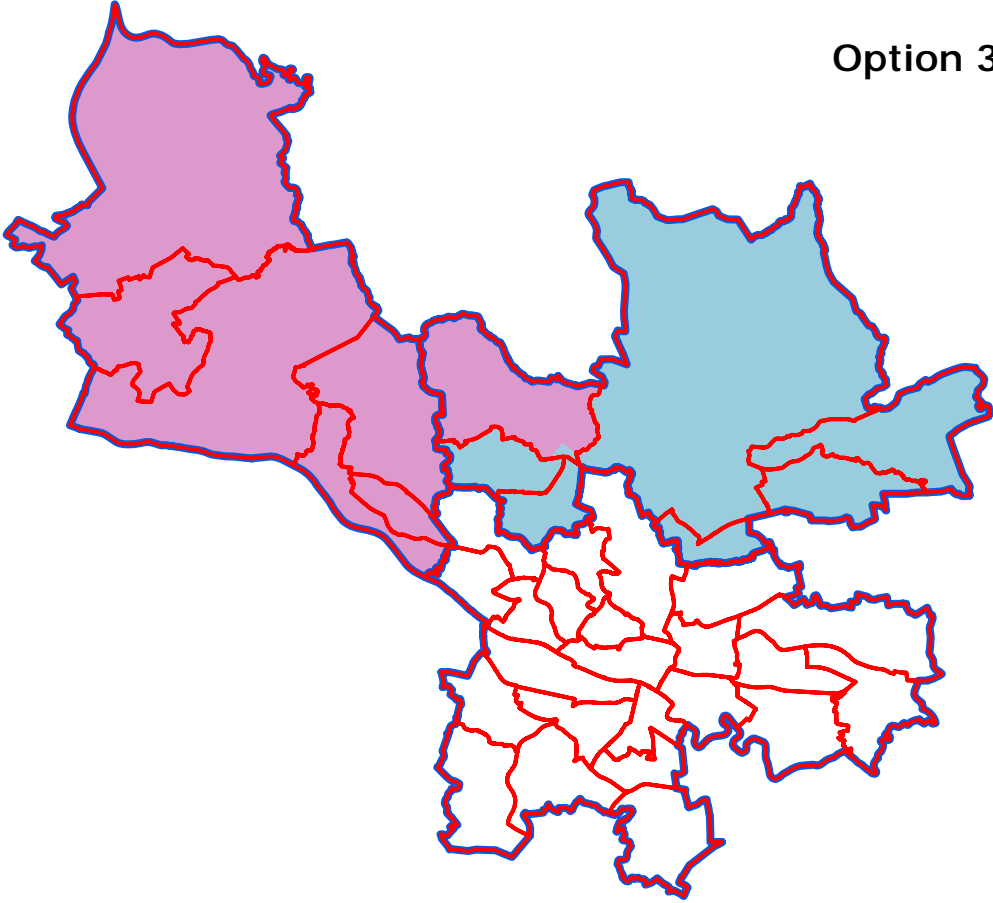
Option 1



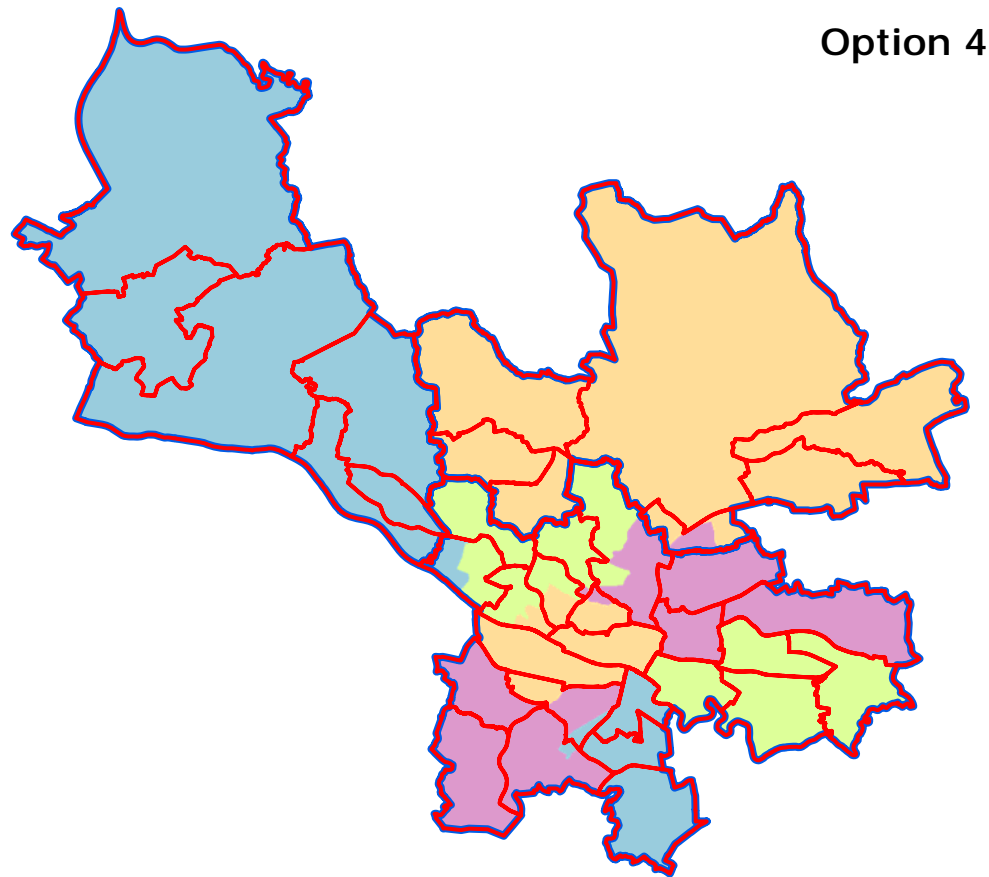
Option 2



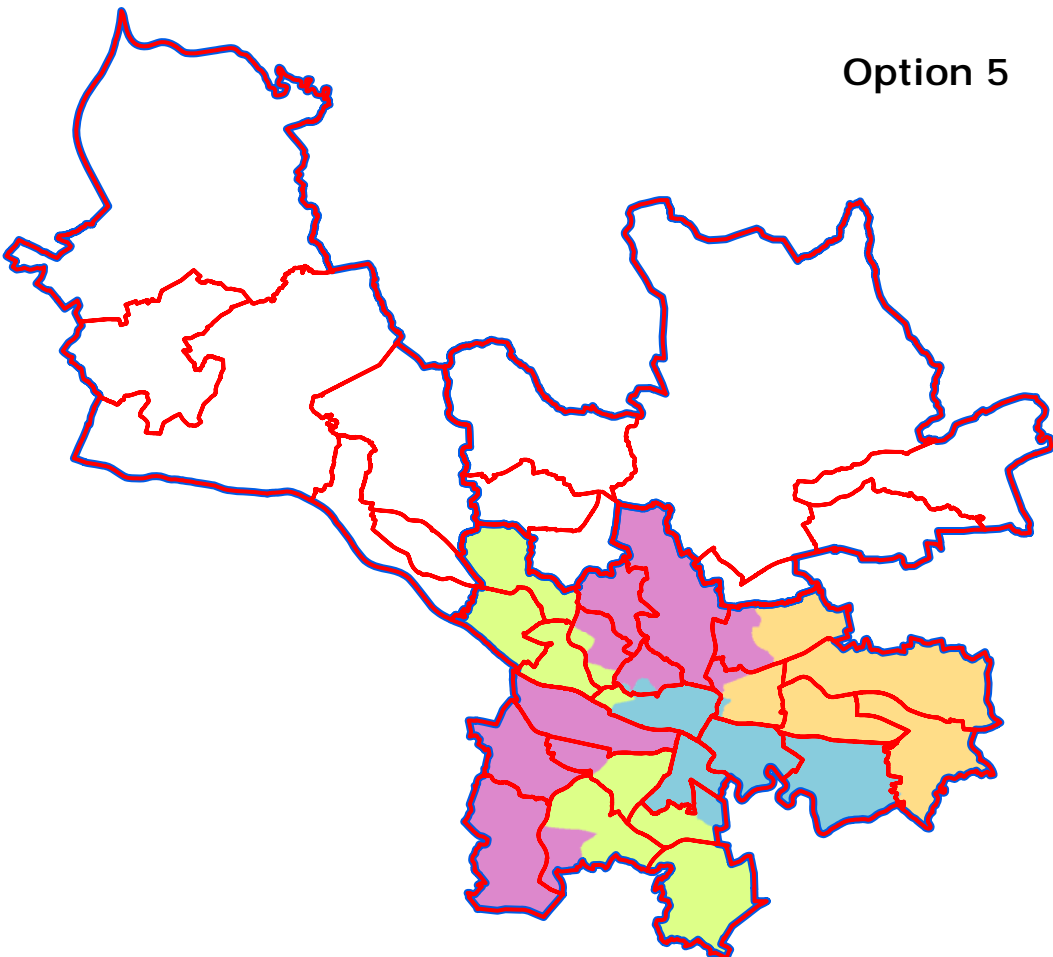
Option 3



Option 4



Option 5



Option 6

