Boundary Commission for Scotland

BCS Paper 2017/09
Appendix C1

2018 Review of UK Parliament Constituencies

North Ayrshire, East Ayrshire, South Ayrshire, West Renfrewshire, Renfrewshire and Invercyde council areas

Option 2 - Overview

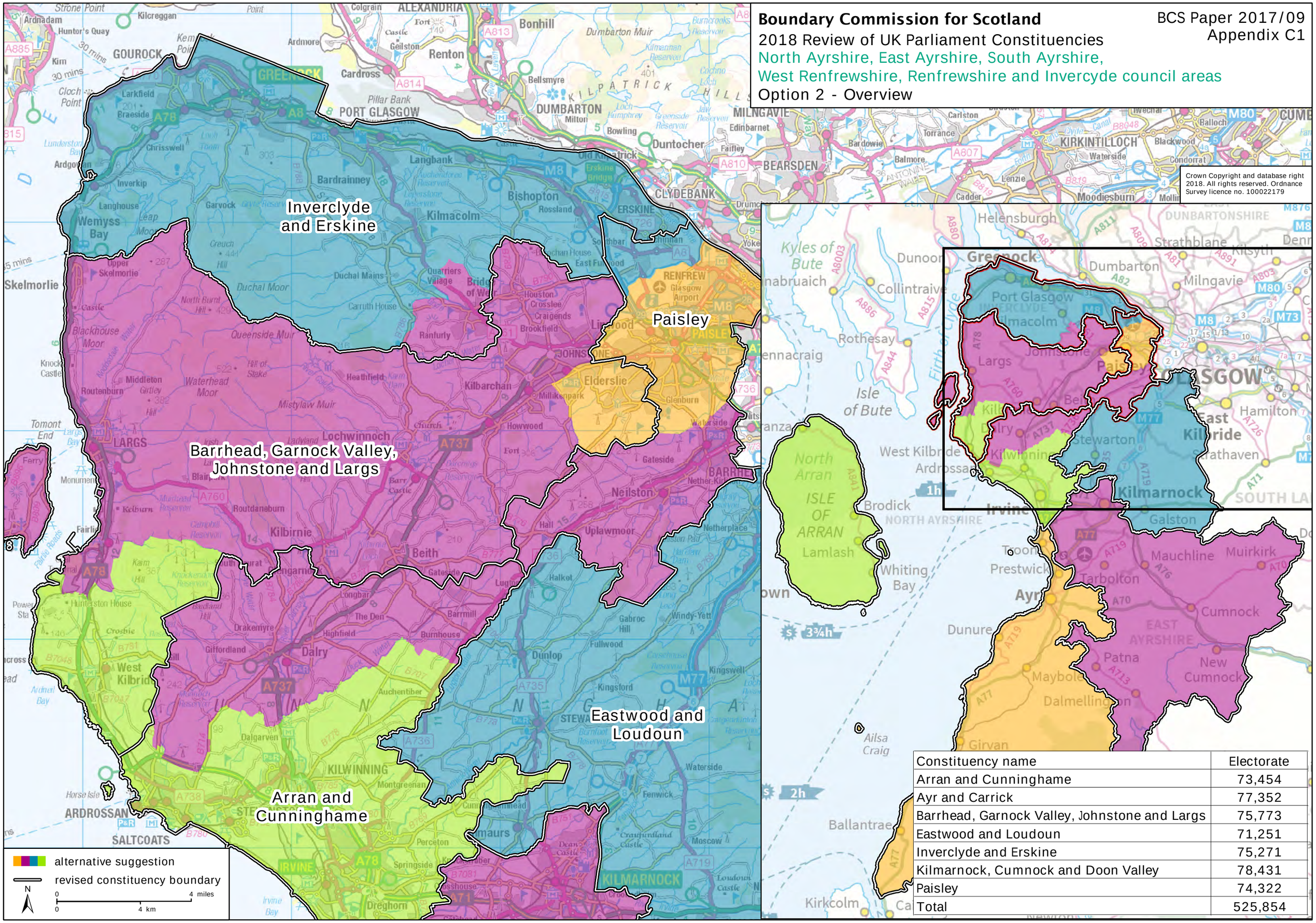

Crown Copyright and database right 2018. All rights reserved. Ordnance Survey licence no. 100022179

Constituency name	Electorate
Arran and Cunninghame	73,454
Ayr and Carrick	77,352
Barrhead, Garnock Valley, Johnstone and Largs	75,773
Eastwood and Loudoun	71,251
Inverclyde and Erskine	75,271
Kilmarnock, Cumnock and Doon Valley	78,431
Paisley	74,322
Total	525,854

Crown Copyright and database right 2018 All rights reserved. Ordnance Survey licence no. 100022179

Boundary Commission for Scotland

Paper 2018/09

2018 Review of UK Parliament Constituencies

Appendix C2

Revised Proposals for North Ayrshire, East Ayrshire, South Ayrshire, West Renfrewshire, Renfrewshire and Invercyde council areas

Option 2

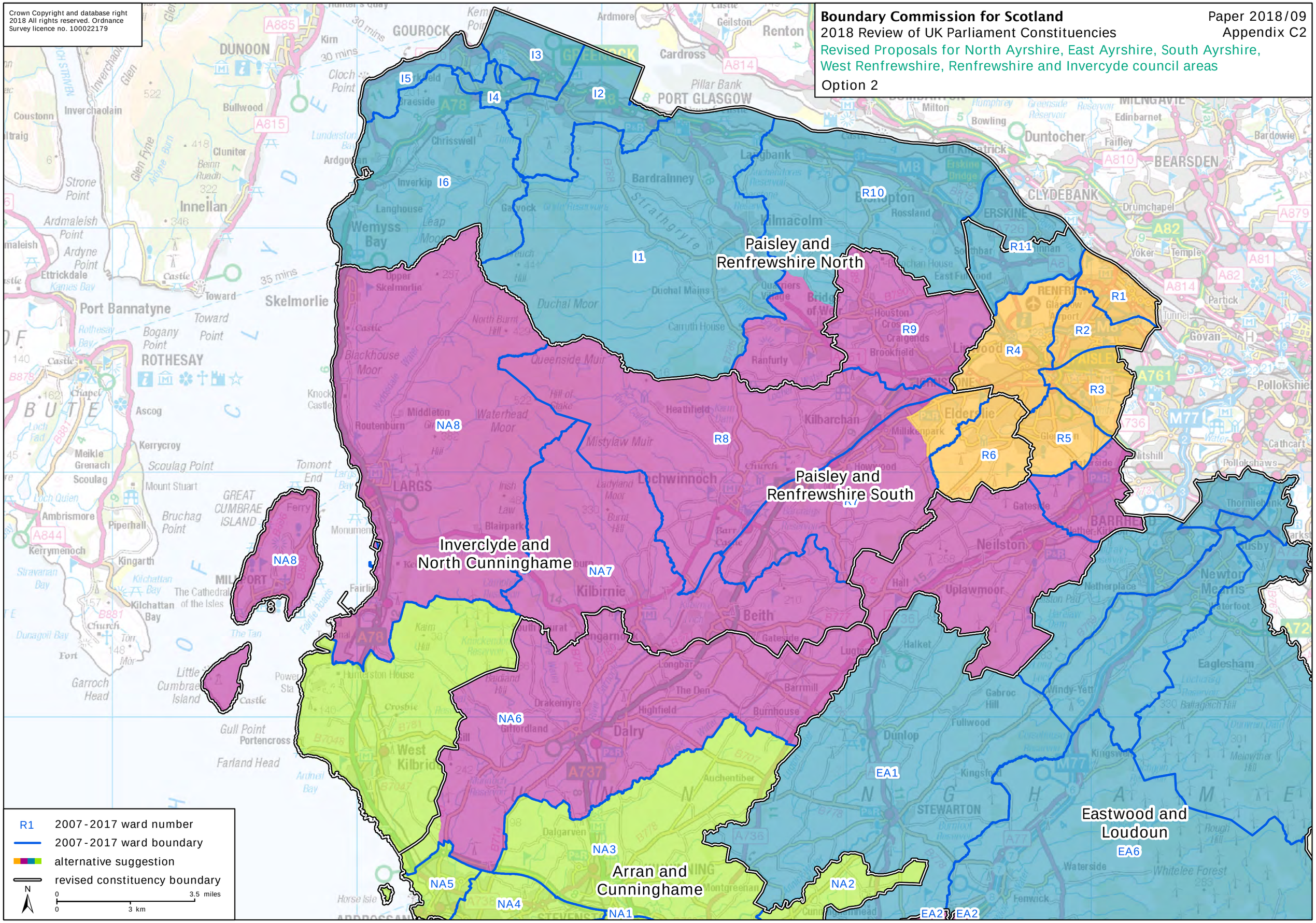
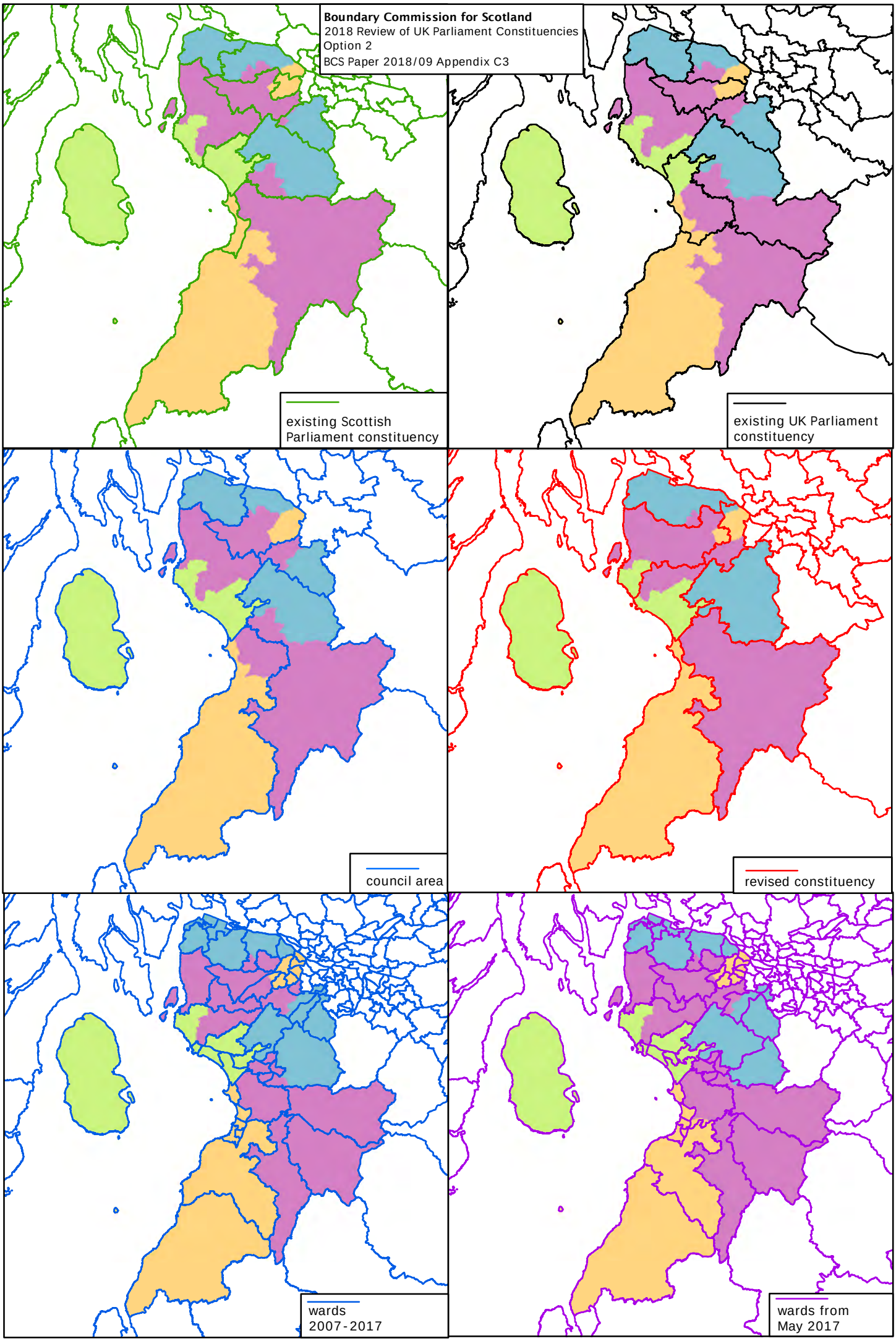
Boundary Commission for Scotland
2018 Review of UK Parliament Constituencies
Option 2
BCS Paper 2018/09 Appendix C3